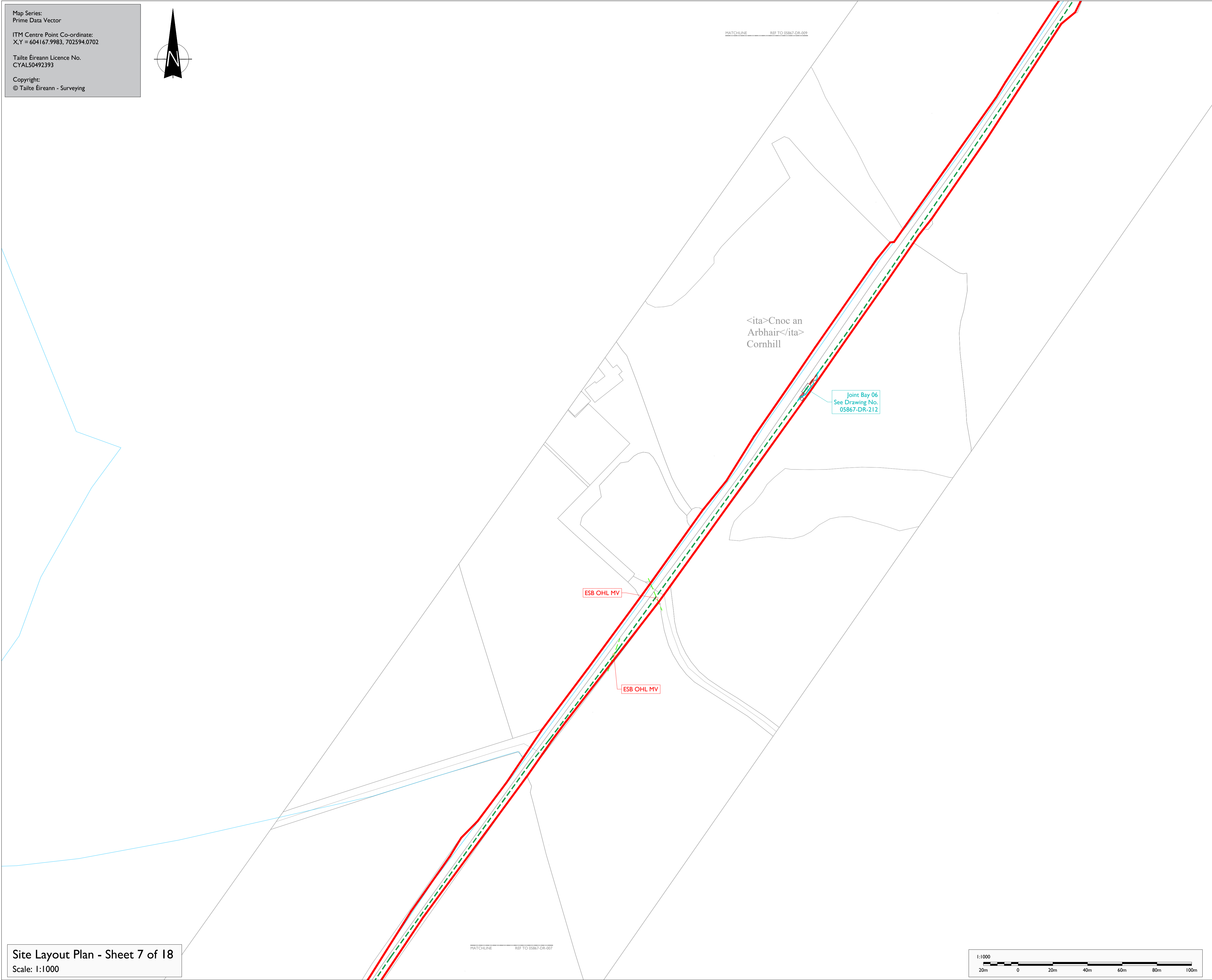
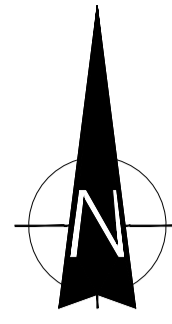
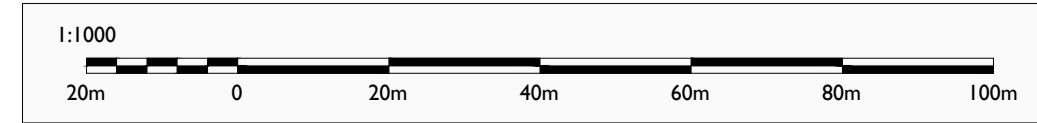


ISO A1 594mm x 841mm  
Project Management Initials: Designer: AR Checked: NOC Approved: GH

Map Series:  
Prime Data Vector  
ITM Centre Point Co-ordinate:  
X,Y = 604167.9983, 702594.0702  
Taitte Éireann Licence No.  
CYAL50492393  
Copyright:  
© Taitte Éireann - Surveying



Site Layout Plan - Sheet 7 of 18  
Scale: 1:1000



Head Office  
Beenreigh,  
Abbeydorney,  
Tralee, Co. Kerry  
Ireland  
Tel: 00353 66 7135710

Regional Office  
Basepoint Business Centre  
Scroudley Road, Basingstoke,  
Hampshire,  
RG24 8UP, UK  
Tel: 00 44 1256406664

PROJECT  
**Ballincor Wind Farm  
110kV Grid Connection**

CLIENT  
**RWE**

CONSULTANTS  
**TOBIN**  
Consulting Engineers

- NOTES: -
- This drawing is to be used only for the purpose of the planning application and is subject to detailed design.
  - Position of underground cable and location of joint bays, links boxes and comms chambers may vary depending on site conditions.
  - Position of link boxes and comms chambers is to be agreed onsite with EirGrid/ESB.
  - Others services may be encountered on the route.

LEGEND: -

Proposed 110kV UGC Route (12.2km)	---
Planning Application Boundary	---
Existing ESB OHL MV Network	---
Watermain Line	---
Joint Bay Location	□
ESB OHL Crossing	□

ISSUE/REVISION

I/R	DATE	DESCRIPTION
PS	13.04.2026	Issued for Planning
P4	22.10.2025	Issued for Planning
P3	07.07.2025	Issued for Planning
P2	26.11.2024	Issued for Planning
P1	05.09.2024	Issued for Planning

PROJECT NUMBER  
**05-867**

SHEET TITLE  
**Site Layout Plan  
Sheet 7 of 18**

SHEET NUMBER  
**05867-DR-008**